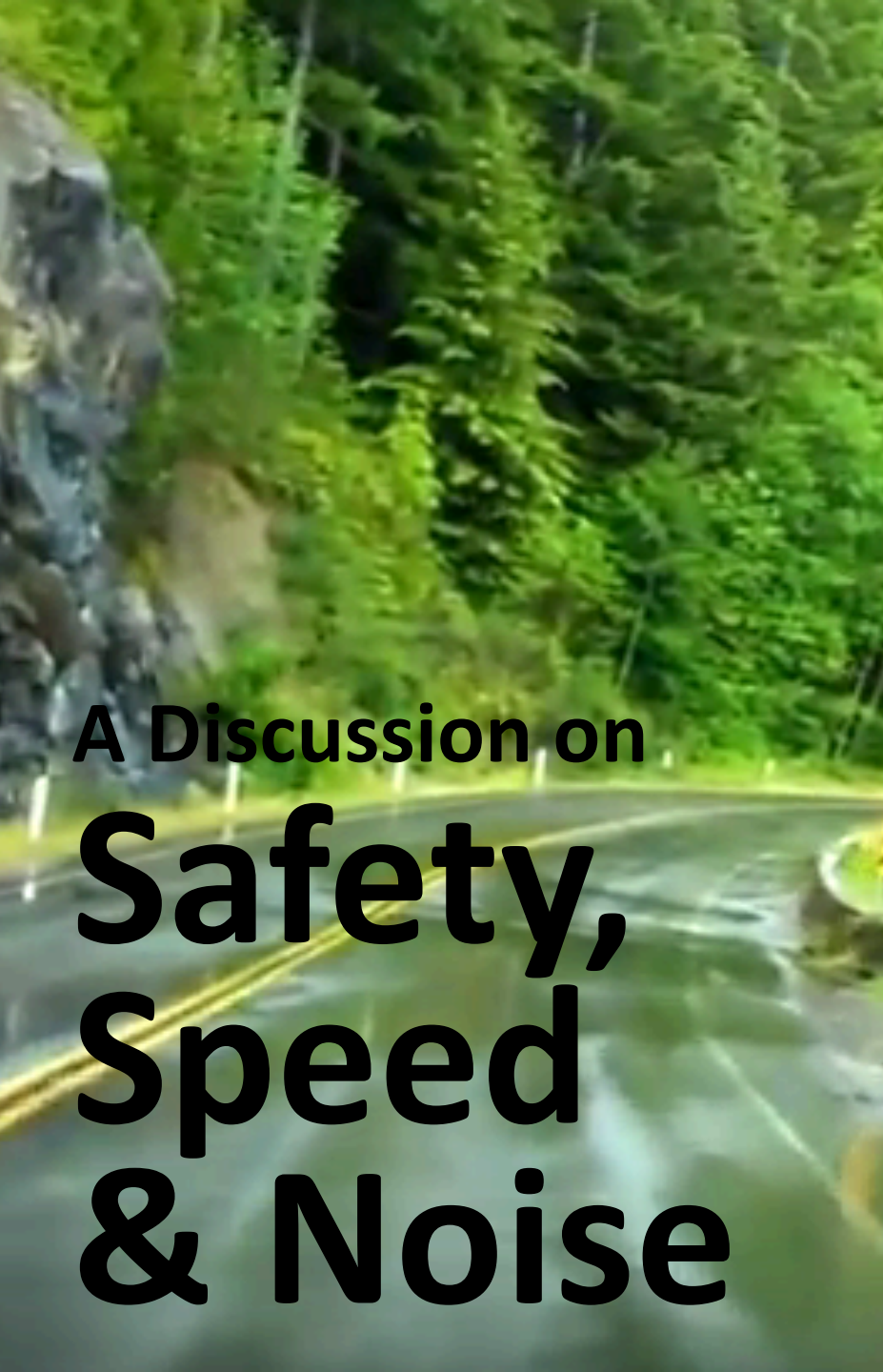




A Discussion on  
**Safety,  
Speed  
& Noise**





A Discussion on

# Safety, Speed & Noise



## Highway 14


West Coast (Sooke) Highway

### Route information

**Length:** 103 km (64 mi)

**Existed:** 1953 – present

### Major junctions

**East end:**  BC 1 in Langford

**West end:** Government Wharf in Port Renfrew

### Highway system

British Columbia provincial highways

←  BC 13

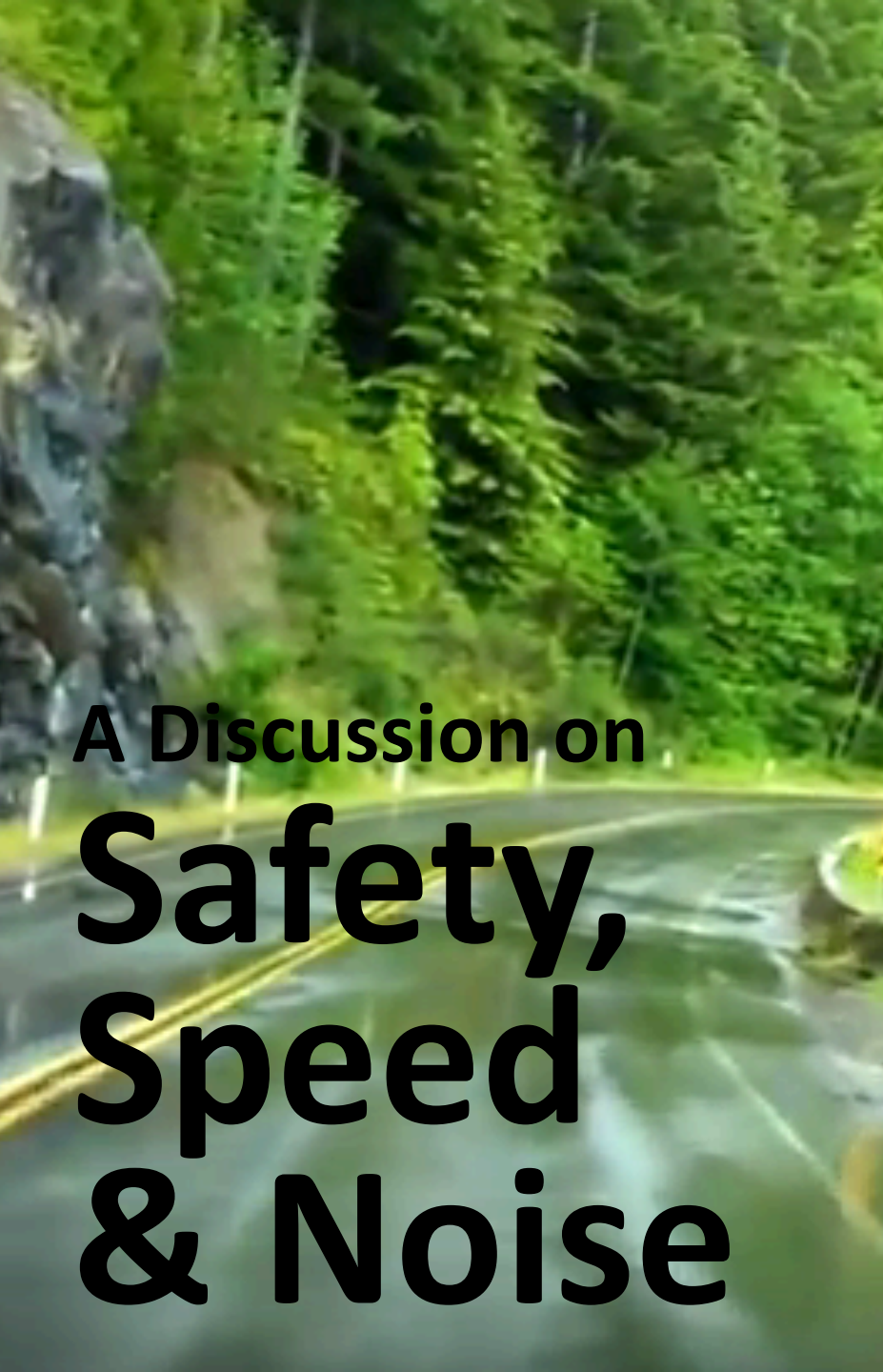
BC 15  →





**OPSRRA**





A Discussion on

# Safety, Speed & Noise

## 2013 – 2016

Shirley Volunteer Fire Department Stats


# 50% of callouts

Related to Multi-vehicle incidents (MVI)

# 43% of MVI callouts

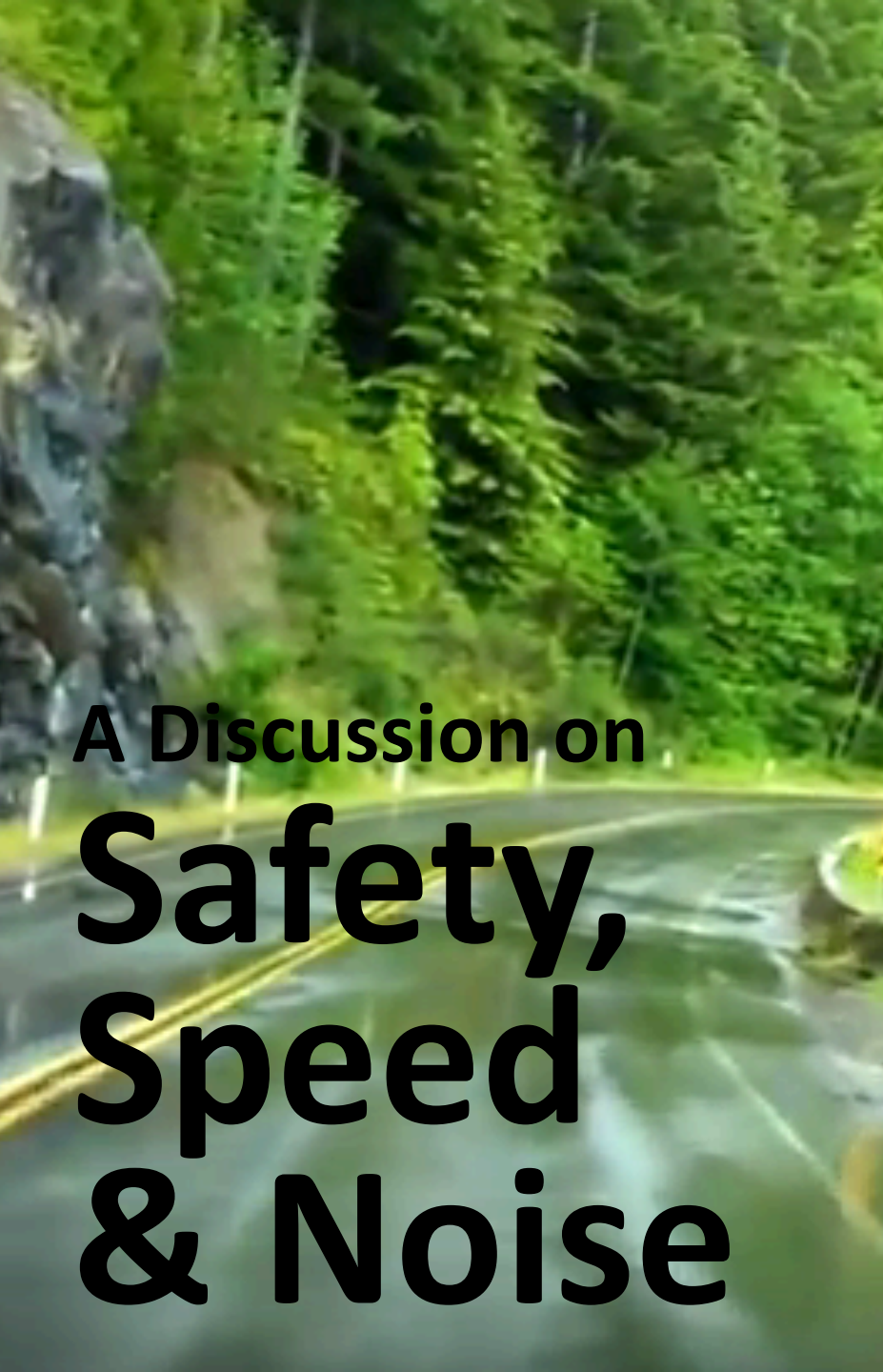
Happened between 8996 & 9200 West Coast Rd  
(Muir Creek area)





**OPSRRA**





A Discussion on

# **Safety, Speed & Noise**


## **2013 – 2016**

Shirley Volunteer Fire Department Stats

### **Areas with most incidents**

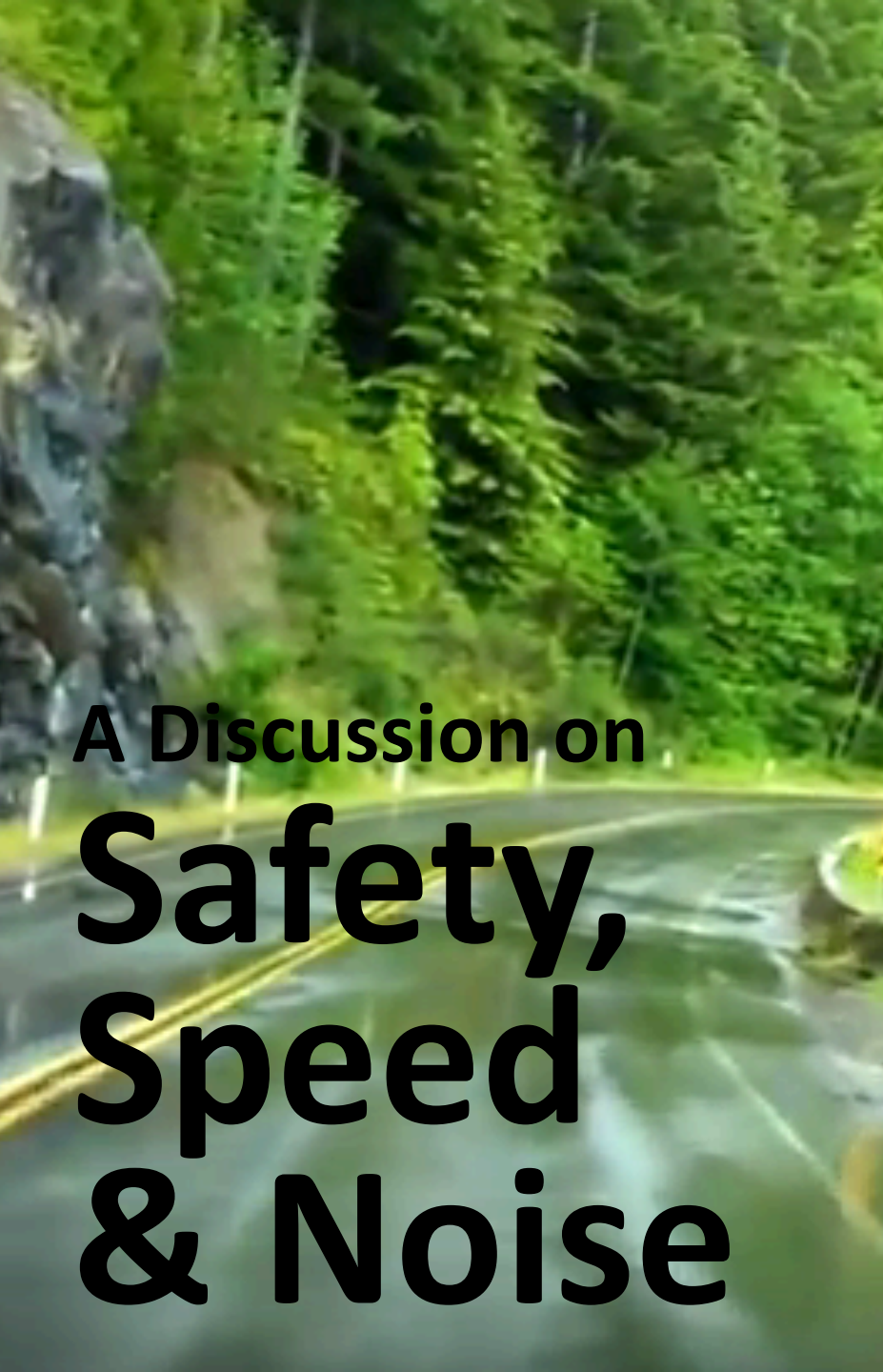
- **Muir Creek corner (30 km zone)**
- **Corner between Point No Point & Juan de Fuca Rd (?0 km zone)**
- **Crest of Kirby Creek Hill (?0 km zone)**





**OPSRRA**





A Discussion on

# Safety, Speed & Noise

## 2013 – 2016


Shirley Volunteer Fire Department Stats

### Top causes for incidents

- Mechanical failure
- Speed
- Unsecured load

Vehicles involved ranged from several commercial vehicles and numerous light trucks, to motorcycles and cars.





**OPSRRA**